






圖例 LEGEND:

原有部分 ORIGINAL :






-  施工區界限
LIMIT OF WORKS AREA
-  此部分道路工程載於圖則第CE41/KS7/GZ/0001號，該圖則已按《道路(工程、使用及補償)條例》(第370章)第8(2)條的規定，在2017年5月12日及2017年5月19日刊登的第3054號政府公告提述。
THIS PART OF THE ROAD WORKS IS SHOWN ON PLAN NO. CE41/KS7/GZ/0001 REFERRED TO IN G.N. 3054 PUBLISHED UNDER SECTION 8(2) OF THE ROADS (WORKS, USE AND COMPENSATION) ORDINANCE (CHAPTER 370) ON 12 MAY 2017 AND 19 MAY 2017.
-  擬建斜道
PROPOSED RAMP
-  現有花槽將拆卸
EXISTING PLANTER TO BE DEMOLISHED

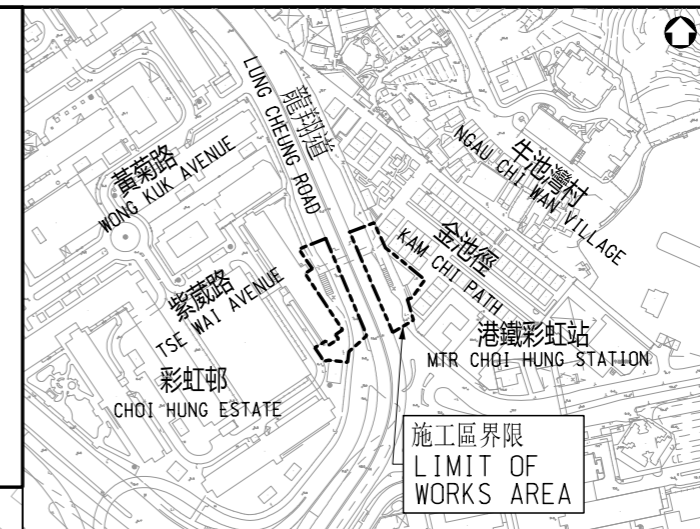
取消部分 DELETION :

-  原有擬建升降機將取消
ORIGINALLY PROPOSED LIFT TO BE DELETED
-  原有擬建地下通道將取消
ORIGINALLY PROPOSED UNDERGROUND ADIT TO BE DELETED
-  原有擬建斜道將取消
ORIGINALLY PROPOSED RAMP TO BE DELETED
-  原有擬建行人路將取消
ORIGINALLY PROPOSED FOOTPATH TO BE DELETED
-  原有擬建地下泵房將取消
ORIGINALLY PROPOSED UNDERGROUND PUMP HOUSE TO BE DELETED

修訂部分 AMENDMENT :

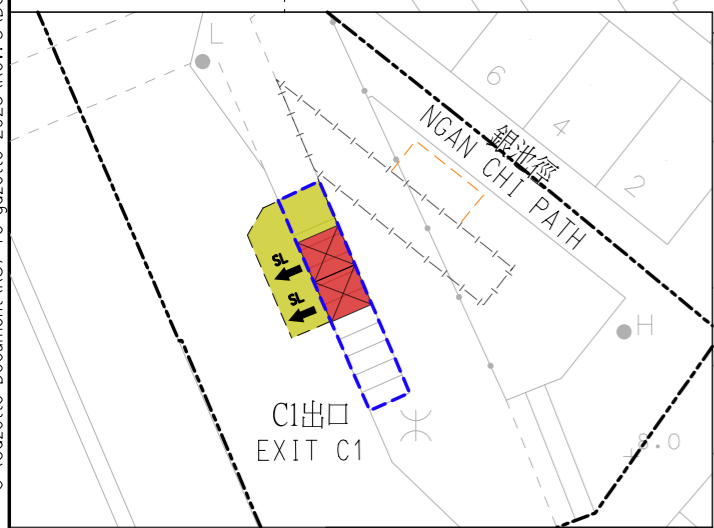
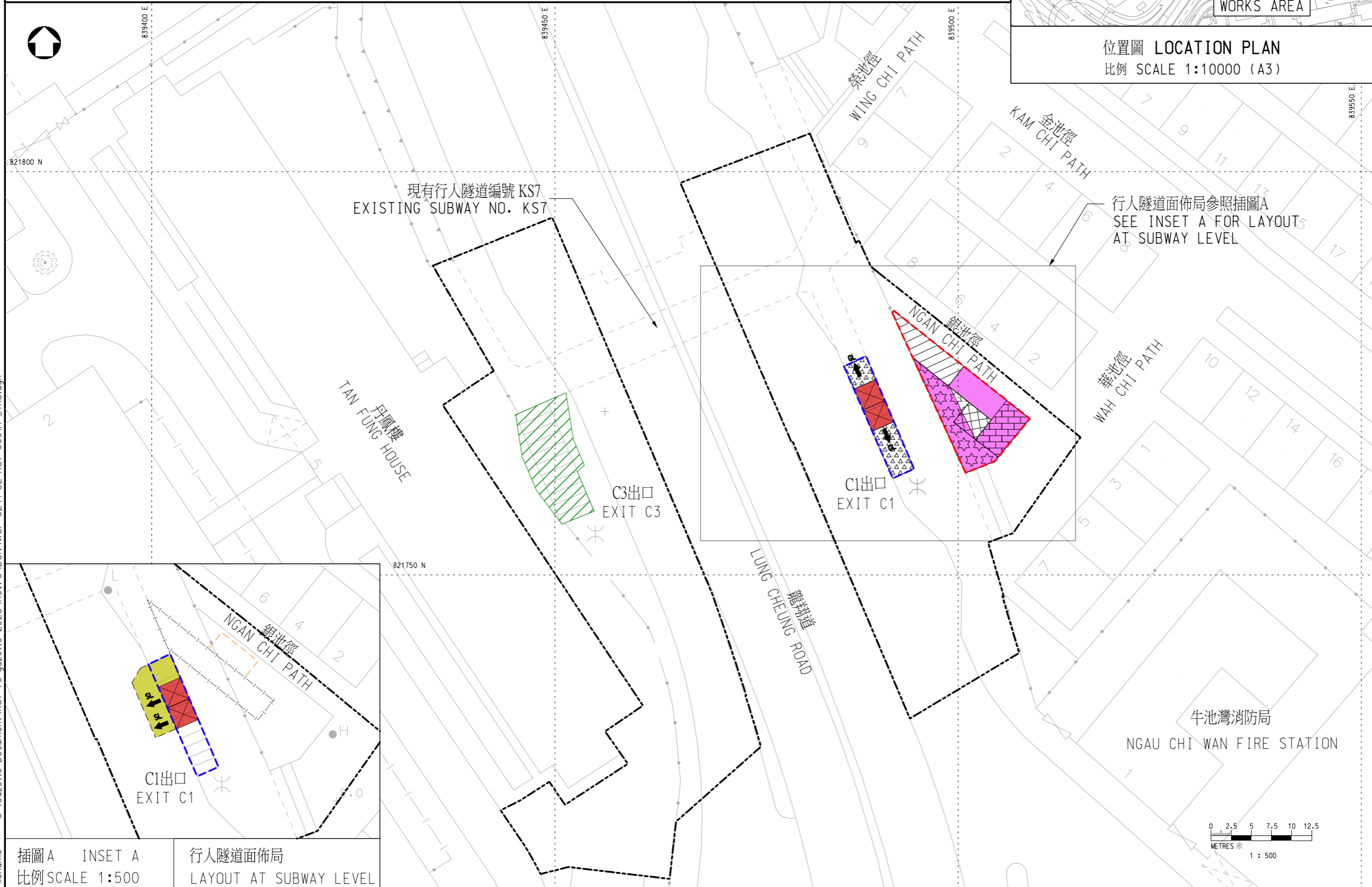
-  擬建升降機
PROPOSED LIFT
-  擬建地下通道
PROPOSED UNDERGROUND ADIT
-  擬建行人路
PROPOSED FOOTPATH
-  現有樓梯將永久封閉並拆卸
EXISTING STAIRCASE TO BE PERMANENTLY CLOSED AND DEMOLISHED

-  原有擬建升降機將取消，改為擬建斜道
ORIGINALLY PROPOSED LIFT TO BE DELETED AND REPLACED BY PROPOSED RAMP
-  原有擬建平台將取消，改為擬建斜道
ORIGINALLY PROPOSED PLATFORM TO BE DELETED AND REPLACED BY PROPOSED RAMP
-  原有擬建行人路將取消，改為擬建斜道
ORIGINALLY PROPOSED FOOTPATH TO BE DELETED AND REPLACED BY PROPOSED RAMP
-  擬建升降機路面出口
PROPOSED LIFT DOOR OPENING AT GROUND LEVEL
-  擬建升降機隧道出口
PROPOSED LIFT DOOR OPENING AT SUBWAY LEVEL



註釋 NOTES:

1. 除另有說明外，所有量度以米為單位。
ALL DIMENSIONS ARE IN METRES UNLESS OTHERWISE STATED.
2. 所有水平均為約數，以米為單位，並基於香港主水平基準上。
ALL LEVELS ARE APPROXIMATE VALUES AND IN METRES ABOVE HONG KONG PRINCIPAL DATUM.
3. 如有需要，施工區界限內部分現有行車道、行人路和行人隧道或會分階段暫時封閉。
SECTIONS OF THE EXISTING CARRIAGEWAY, FOOTPATHS AND SUBWAY WITHIN THE LIMIT OF WORKS AREA MAY BE TEMPORARILY CLOSED IN PHASES AS AND WHEN REQUIRED.



批註 ENDORSED BY

陳美寶 CHAN Mable
運輸及物流局常任秘書長 日期 DATE
PERMANENT SECRETARY FOR TRANSPORT AND LOGISTICS

核准 APPROVED BY

彭志釗 PANG CHI-CHIU
署理路政署主要工程管理處副處長(1) 日期 DATE
ACTING DEPUTY PROJECT MANAGER/ MAJOR WORKS (1) HIGHWAYS DEPARTMENT

工程名稱 PROJECT TITLE
工務計劃丁級工程項目
人人暢道通行計劃 - 為黃大仙區近港鐵彩虹站的行人隧道編號KS7提供無障礙通道設施
PWP CATEGORY D ITEM
UNIVERSAL ACCESSIBILITY PROGRAMME - PROVISION OF BARRIER-FREE ACCESS FACILITIES AT SUBWAY NO. KS7 NEAR MTR CHOI HUNG STATION IN WONG TAI SIN DISTRICT

圖則名稱 PLAN TITLE
根據《道路(工程、使用及補償)條例》(第370章)而在憲報公布之修訂圖則
AMENDMENT PLAN FOR GAZETTING UNDER ROADS (WORKS, USE AND COMPENSATION) ORDINANCE (CHAPTER 370)

圖則編號 PLAN NO. 比例 SCALE
CE41/KS7/GZ/0001A A3 1:500

路政署 HIGHWAYS DEPARTMENT
主要工程管理處 MAJOR WORKS PROJECT MANAGEMENT OFFICE

Printed by : 9/12/2023
Filename : U:\Gazette Document\KS7 re-gazette 2023\Rev. 3\DGN\WSP-CE41-GZ-KS7-0001A_1118.dgn